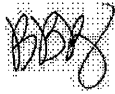


BROWARD COUNTY PLANNING COUNCIL

115 South Andrews Avenue, Room 307 • Fort Lauderdale, Florida 33301 • Phone: 954.357.6695

TO: Josie P. Sesodia, AICP, Director
Broward County Planning and Development Management Division

FROM: Barbara Blake Boy, Executive Director 

RE: Calm Plat (017-MP-16)
City of Dania Beach

DATE: May 24, 2016

The Future Land Use Element of the City of Dania Beach Comprehensive Plan is the effective land use plan for the City of Dania Beach. That plan designates the area covered by this plat for the uses permitted in the "Regional Activity Center" land use category. This plat is generally located on the northwest corner of Dania Beach Boulevard and Gulfstream Road.

Regarding the proposed high-rise and commercial uses, this plat is subject to the executed "Interlocal Agreement for the Monitoring of Development Activity and Enforcement of Permitted Land Uses in Regional Activity Center," as recorded in Official Record Book 48123, Pages 852-857.

Planning Council staff notes that this plat is located within an area that was the subject of Broward County Land Use Plan (BCLUP) amendments PC 09-5/PCT 09-5, which amended various future land use designations to the "Dania Beach Regional Activity Center." Said amendments were adopted by the Broward County Commission on December 8, 2009, subject to the following voluntary restrictions:

- Update of the existing agreement between the School Board and the City to address the transition of the existing "Local Activity Center" designated area to a "Regional Activity Center" designation; and
- No new residential areas within the 60+ DNL contour.

Further, it is noted that the "Dania Beach Regional Activity Center" permits 7,818 dwelling units. Said dwelling units were not subject to Broward County Land Use Plan Policy 1.07.07 as the associated amendment did not propose any additional residential units to the BCLUP.

Calm Plat
May 24, 2016
Page Two

The effective land use plan shows the following land uses surrounding the plat:

North: Medium (16) Residential
South: Regional Activity Center
East: Regional Activity Center
West: Medium (16) Residential

The contents of this memorandum are not a judgment as to whether this development proposal complies with the Broward County Trafficways Plan, local zoning, other land development regulations or the development review requirements of the Broward County Land Use Plan including its concurrency requirements.

BBB:RECM


cc: Robert Baldwin, City Manager
City of Dania Beach

Marc LaFerrier, AICP, Director, Community Development Department
City of Dania Beach



PULICE LAND SURVEYORS, INC.

5381 NOB HILL RD.
SUNRISE, FL 33351
(954) 572-1777 (954) 572-1778 fax
surveys@pulicelandsurveyors.com



May 2, 2016

Ms. Corinne LaJoie, AICP
Principal City Planner
Community Development Department
100 W. Dania Beach Boulevard
Dania Beach, FL 33004

RECEIVED

MAY 05 2016

Planning
Report

FILE COPY

RE: "CALM" PLAT (APPLICATION #PL-39-16), 601 EAST DANIA BEACH BOULEVARD

Dear Ms. LaJoie:

Enclosed is the plat submittal for Planning and Zoning Board approval of the above-referenced project. For your convenience, we are providing Staff Comments on the April 28th DRC meeting along with our responses **in bold**, as follows:

Fire:

1. Complies with Code as submitted.
RESPONSE: Informational, thank you.

Landscape:

1. Feel free to contact Claudia Alzate for an interim review prior to your next official submittal, to expedite your landscape plan approval process.
RESPONSE: This application pertains exclusively to the plat and it does not contain any landscape details.
2. Once landscape plans are finalized, a PDF copy must be submitted via CD or email.
RESPONSE: We will pass on this information to the developer's site plan team.

Engineering:

1. Verify the latest Broward County Trafficways Plan for required right-of-way dedication, if applicable.
RESPONSE: This plat dedicates a 5-foot right-of-way to Dania Beach Blvd. in order to comply with the required total of 110 feet of right-of-way for said trafficway.
2. Needs signoff from Broward County for right-of-way dedication.
RESPONSE: We are awaiting the County's Development Review Report, which is due on the first week in June, 2016.

PAGE 2

Ms. Corinne Lajoie, AICP
Principal City Planner, Dania Beach
May 2, 2016

3. Provide drawing file (dwg or dgn) disk of the approved site plan in Florida State Plane Coordinate (NAD83). This should be addressed as part of the final submittal.

RESPONSE: Acknowledged.

Planning & Zoning:

1. Incomplete information was provided. Further review and comment will be conducted by staff after additional information is provided by the applicant. See comments below.

2. Per Section 640-20(C) provide conceptual access plan drawn at a standard engineering scale no smaller than 1" to 100". Plan to include:

1. The location of the centerline, with dimensions from known land ties, such as section lines or centerlines of ROW, of all proposed access locations on all public ROW abutting the plat.
2. The number and direction of lanes proposed for each driveway or roadway access location.
3. The proposed minimum distance from the ultimate ROW line from the adjacent roadway to the outer edge of any interior service drive or parking space with direct access to the driveway in the access location.
4. The proposed minimum distance from the ultimate ROW line from the adjacent roadway to any proposed gate location.

RESPONSE: A conceptual access plan is attached (see Exhibit A).

3. Per Section 640-20(I) provide tax receipts.

RESPONSE: Proof of paid 2015 tax is attached (see Exhibit B).

4. Per Section 640-20(J) Deed Restriction – "Any existing or proposed deed restrictions for properties included in the plat must accompany the plat application".

RESPONSE: There are no deed restrictions associated with this property.

5. Per Section 640-20(E) proposed direct access to the state road shall be accompanied by a valid pre-application approval letter from FDOT. Refer to City Engineer for further comment and discussion.

RESPONSE: A copy of the required letter from the Florida Department of Transportation is attached as Exhibit C.

6. Per Section 640-20(F) master sheet required – where a plat proposes development in phases, or where the graphical portion of plat covers multiple sheets, a master plan sheet shall be submitted to cover all proposed phases/land area.

RESPONSE: At this time there is no proposed phased development of this project.

7. Per Section 640-20(G) location of off-site water & sewer lines, proposed connection location and route the lines will take must be shown. Refer to City Engineer for further comment and discussion.

RESPONSE: To our knowledge, the developer plans to utilize existing lines (see plans as Exhibit D, attached)

PAGE 3

Ms. Corinne Lajoie, AICP
Principal City Planner, Dania Beach
May 2, 2016

8. Per Section 640-20(H) improvement plan – any proposed improvement to be constructed in connection with the plat shall be described in an improvement plan as set forth on Section 640-90 of the LDC.

RESPONSE: Acknowledged. We will pass on this information to the developer's site plan team

9. Per Section 640-30(C)(9) provide signature block for Community Development Department.


RESPONSE: Sheet 1 of the plat has been revised to include said signature block.

10. Per Section 640-30(C)(13) mortgagee approval and acknowledgement language is needed.

RESPONSE: Mortgagee approval and acknowledgement language is provided on Sheet 1 of the plat.

Thank you for letting us move forward to the next available Planning & Zoning Board meeting; we are enclosing six (6) copies of plat & survey. If you have any questions or we can be of further assistance please do not hesitate to contact us.

Thank you,
PULICE LAND SURVEYORS, INC.



Elizabeth Tsouroukdissian
Platting Assistant



encl.

FILE COPY



PULICE LAND SURVEYORS, INC.

5381 NOB HILL RD.
SUNRISE, FL 33351
(954) 572-1777 (954) 572-1778 fax
surveys@pulicelandsurveyors.com



May 5, 2016

Ms. Anne-Christine Carrie
Planning Associate
Community Development Department
100 W. Dania Beach Boulevard
Dania Beach, FL 33004

RE: "CALM" PLAT (APPLICATION #PL-39-16), 601 EAST DANIA BEACH BOULEVARD

Dear Ms. Carrie:

Enclosed please find the above-referenced plat submittal for the upcoming Planning and Zoning Board meeting. We have prepared one original set plus six (6) copies as you required. Each package contains:

- 1. Point-by-point response* to the Staff Comments set forth on the April 28th DRC meeting.
- 2. Plat.
- 3. Signed and sealed survey (attached to the plat).

*attached to the response letter please find:

- a. Exhibit A: Access Plan.
- b. Exhibit B: Broward County 2015 Taxed Paid.
- c. Exhibit C: FDOT Letter of Authorization.
- d. Exhibit D: Utility Plan.

Thank you for accepting this submittal and we look forward to be placed in the next available Planning & Zoning Board meeting.

Always a pleasure to work with your City,
PULICE LAND SURVEYORS, INC.

Elizabeth Tsouroukdissian
Platting Assistant

encl.

EXHIBIT "A"

"CALM"

A SUBDIVISION OF A PORTION OF THE SE 1/4 OF THE NW 1/4 OF THE SW 1/4 OF SECTION 35, TOWNSHIP 50 SOUTH, RANGE 42 EAST, CITY OF DANIA BEACH, BROWARD COUNTY, FLORIDA

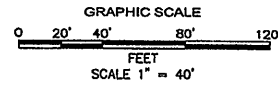
PREPARED BY
PULICE LAND SURVEYORS, INC.

5381 NOB HILL ROAD
SUNRISE, FLORIDA 33351
954-572-1777
FAX NO. 954-572-1778
MARCH, 2016

PLAT BOOK PAGE
SHEET 2 OF 2 SHEETS

NOTICE:

THIS PLAT, AS RECORDED IN ITS GRAPHIC FORM, IS THE OFFICIAL DEPICTION OF THE SUBDIVIDED LANDS DESCRIBED HEREIN AND WILL IN NO CIRCUMSTANCES BE SUPPLANTED IN AUTHORITY BY ANY OTHER GRAPHIC OR DIGITAL FORM OF THE PLAT. THERE MAY BE ADDITIONAL RESTRICTIONS THAT ARE NOT RECORDED ON THIS PLAT THAT MAY BE FOUND IN THE PUBLIC RECORDS OF THIS COUNTY.



SURVEYORS NOTES:

1) THIS PLAT IS RESTRICTED TO 352 HIGH RISE UNITS AND 4,000 SQUARE FEET OF COMMERCIAL USE.

THIS NOTE IS REQUIRED BY CHAPTER 5, ARTICLE IX, BROWARD COUNTY CODE OF ORDINANCES, AND MAY BE AMENDED BY APPROVAL OF THE BROWARD COUNTY BOARD OF COUNTY COMMISSIONERS. THE NOTATION AND ANY AMENDMENTS THERETO ARE SOLELY INDICATING THE APPROVED DEVELOPMENT LEVEL FOR PROPERTY LOCATED WITHIN THE PLAT AND DO NOT OPERATE AS A RESTRICTION IN FAVOR OF ANY PROPERTY OWNER INCLUDING AN OWNER OR OWNERS OF PROPERTY WITHIN THIS PLAT WHO TOOK TITLE TO THE PROPERTY WITH REFERENCE TO THIS PLAT.

ANY STRUCTURE WITHIN THIS PLAT MUST COMPLY WITH SECTION IV, D.1.F., DEVELOPMENT REVIEW REQUIREMENTS, OF THE BROWARD COUNTY LAND USE PLAN, REGARDING HAZARDS TO AIR NAVIGATION.

2A) IF A BUILDING PERMIT FOR A PRINCIPAL BUILDING (EXCLUDING DRY MODELS, SALES AND CONSTRUCTION OFFICES) AND FIRST INSPECTION APPROVAL ARE NOT ISSUED BY 20, THEN THE COUNTY'S FINDING OF ADEQUACY SHALL EXPIRE AND NO ADDITIONAL BUILDING PERMITS SHALL BE ISSUED UNTIL SUCH TIME AS BROWARD COUNTY SHALL MAKE A SUBSEQUENT FINDING THAT THE APPLICATION SATISFIES THE ADEQUACY REQUIREMENTS SET FORTH WITHIN THE BROWARD COUNTY LAND DEVELOPMENT CODE. THE OWNER OF THE PROPERTY OR THE AGENT OF THE OWNER SHALL BE RESPONSIBLE FOR PROVIDING EVIDENCE TO BROWARD COUNTY FROM THE APPROPRIATE GOVERNMENTAL ENTITY, DOCUMENTING COMPLIANCE WITH THIS REQUIREMENT WITHIN THE ABOVE REFERENCED TIME FRAME: AND/OR

B) IF CONSTRUCTION OF PROJECT WATER LINES, SEWER LINES, DRAINAGE, AND THE ROCK BASE FOR INTERNAL ROADS HAVE NOT BEEN SUBSTANTIALLY COMPLETED BY 20, THEN THE COUNTY'S FINDING OF ADEQUACY SHALL EXPIRE AND NO ADDITIONAL BUILDING PERMITS SHALL BE ISSUED UNTIL SUCH TIME AS BROWARD COUNTY SHALL MAKE A SUBSEQUENT FINDING THAT THE APPLICATION SATISFIES THE ADEQUACY REQUIREMENTS SET FORTH WITHIN THE BROWARD COUNTY LAND DEVELOPMENT CODE. THE OWNER OF THE PROPERTY OR THE AGENT OF THE OWNER SHALL BE RESPONSIBLE FOR PROVIDING EVIDENCE TO BROWARD COUNTY FROM THE APPROPRIATE GOVERNMENTAL ENTITY, DOCUMENTING COMPLIANCE WITH THIS REQUIREMENT WITHIN THE ABOVE REFERENCED TIME FRAME.

3) THE FOLLOWING NOTE IS REQUIRED BY THE BROWARD COUNTY SURVEYOR PURSUANT TO CHAPTER 177.091, SUBSECTION (28), FLORIDA STATUTES. PLATTED UTILITY EASEMENTS ARE ALSO EASEMENTS FOR THE CONSTRUCTION, INSTALLATION, MAINTENANCE, AND OPERATION OF CABLE TELEVISION SERVICES; PROVIDED, HOWEVER, NO SUCH CONSTRUCTION, INSTALLATION, MAINTENANCE, AND OPERATION OF CABLE TELEVISION SERVICES SHALL INTERFERE WITH THE FACILITIES AND SERVICES OF AN ELECTRIC, TELEPHONE, GAS, OR OTHER PUBLIC UTILITY. IN THE EVENT A CABLE TELEVISION COMPANY DAMAGES THE FACILITIES OF A PUBLIC UTILITY, IT SHALL BE SOLELY RESPONSIBLE FOR THE DAMAGES. THIS NOTE DOES NOT APPLY TO PRIVATE EASEMENTS GRANTED TO OR OBTAINED BY A PARTICULAR ELECTRIC, TELEPHONE, GAS, OR OTHER PUBLIC UTILITY. SUCH CONSTRUCTION, INSTALLATION, MAINTENANCE, AND OPERATION SHALL COMPLY WITH THE NATIONAL ELECTRIC SAFETY CODE AS ADOPTED BY THE FLORIDA PUBLIC SERVICE COMMISSION.

4) BEARINGS SHOWN HEREON ARE BASED ON THE EAST LINE OF PARCEL "A", "DANIA PLACE", PLAT BOOK 175, PAGE 174, B.C.R. BEING N01°21'33"W.

LEGEND:

- P.R.M. □ DENOTES: PERMANENT REFERENCE MONUMENTS (SET 4"x4"x24" CONCRETE MONUMENT WITH 1.3" BRASS DISC STAMPED "P.R.M. LB3870" UNLESS OTHERWISE NOTED)
- P.C.P. ⊙ DENOTES: PERMANENT CONTROL POINT
- LB DENOTES: LICENSED BUSINESS
- B.C.R. DENOTES: BROWARD COUNTY RECORDS
- O.R.B. DENOTES: OFFICIAL RECORD BOOK
- DENOTES: NON-VEHICULAR ACCESS LINE
- F.D.O.T. DENOTES: FLORIDA DEPARTMENT OF TRANSPORTATION
- ⊕ DENOTES: SECTION CORNER
- ⊙ DENOTES: QUARTER SECTION CORNER
- ⊙ DENOTES: CENTERLINE
- C.C.B. DENOTES: COUNTY CLERK'S BOOK
- D.B. DENOTES: DEED BOOK
- R/W DENOTES: RIGHT-OF-WAY

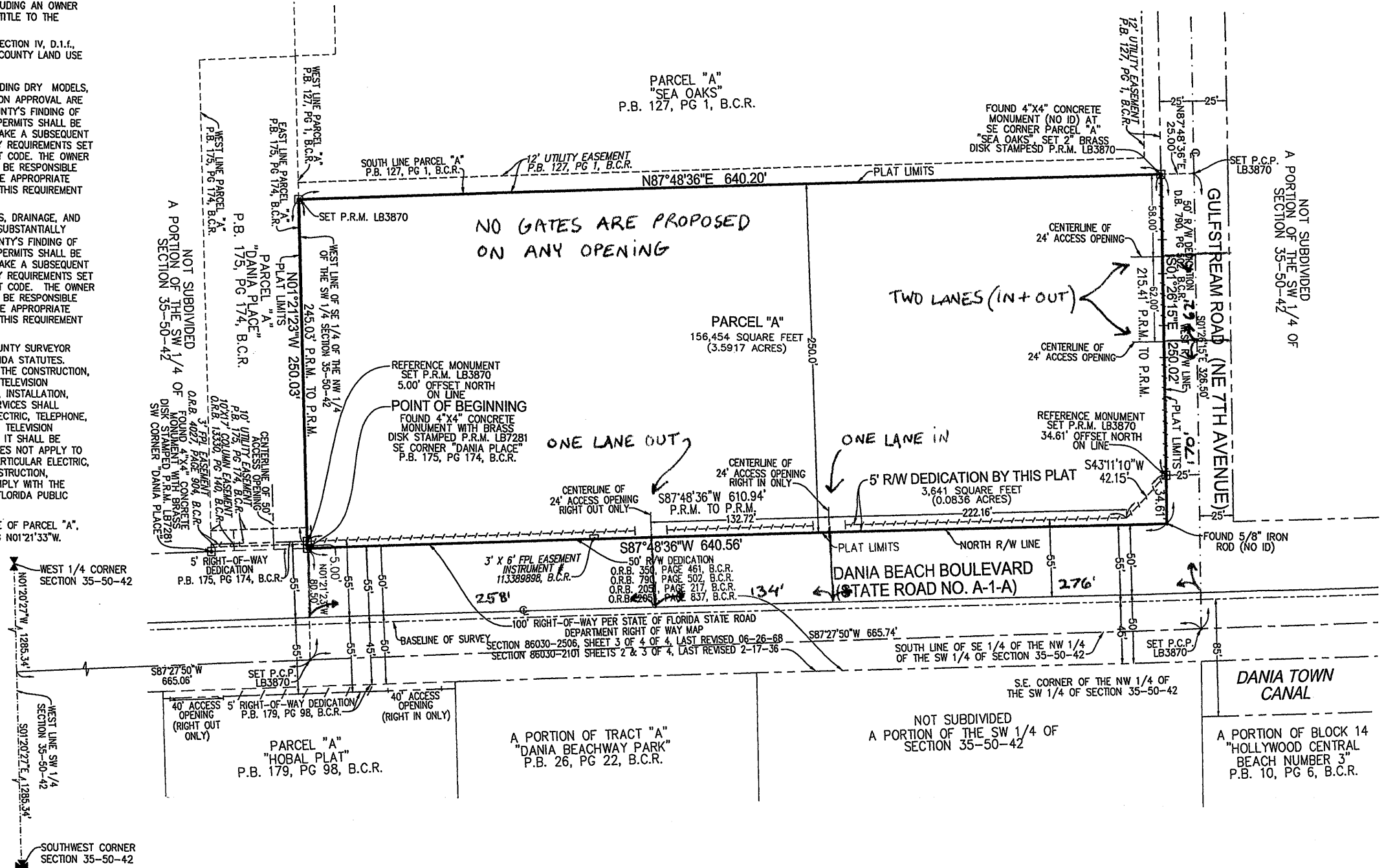


EXHIBIT "B"

BROWARD COUNTY

2015 Paid Real Estate Notice of Ad Valorem Tax and Non-Ad Valorem Assessments

Folio: 537885

Table with 6 columns: Property ID Number, Escrow Code, Assessed Value, Exemptions, Taxable Value, Millage Code. Values include 504235-00-0252, See Below, See Below, See Below, 0413.

CALM PROPERTIES LLC
300 SOUTH POINTE DR #2103
MIAMI BEACH, FL 33139

PAYMENTS MUST BE MADE IN US FUNDS AND DRAWN ON US BANK ACCOUNT.

601 E DANIA BEACH BLVD
35-50-42
POR OF SE1/4 OF NW1/4 OF SW1/4
DESC AS FOL, COMM AT SE COR OF
SE1/4 OF NW1/4 OF SW1/4, RUN WLY
25. NLY 76.34 TO N R/W/L OF DANIA

01A-15-00003459 \$71,369.04
Paid By BOULEVARD TITLE OF SOU

AD VALOREM TAXES table with columns: Taxing Authority, Millage, Assessed Val, Exemptions, Taxable Val, Taxes Levied. Includes BROWARD COUNTY COMMISSION, BROWARD CO SCHOOL BOARD, etc.

NON - AD VALOREM TAXES table with columns: Levying Authority, Rate, Amount. Includes 04 DANIA FIRE, DS DANIA STORM WATER.

Summary table with rows: Non - Ad Valorem Assessments: \$22,451.73; Combined Taxes and Assessments: \$72,825.55; If Postmarked By Jan 31, 2016 Please Pay \$0.00.

Paid 01/15/2016 Receipt #

BROWARD COUNTY

2015 Paid Real Estate Notice of Ad Valorem Tax and Non-Ad Valorem Assessments

Folio: 537885

Paid 01/15/2016 Receipt # 01A-15-00003459 \$71,369.04
Paid By BOULEVARD TITLE OF SOUTH FLC

Make checks payable to:

BROWARD COUNTY TAX COLLECTOR
GOVERNMENTAL CENTER ANNEX
115 S. ANDREWS AVENUE, ROOM # A100
FORT LAUDERDALE, FL 33301-1895

Property ID Number
504235-00-0252

Table with 2 columns: If Postmarked By, Please Pay. Values include Jan 31, 2016, \$0.00.

Return with Payment

PAYMENTS MUST BE MADE IN US FUNDS AND DRAWN ON US BANK ACCOUNT

CALM PROPERTIES LLC
300 SOUTH POINTE DR #2103
MIAMI BEACH, FL 33139

Please Pay Only One Amount

EXHIBIT "C"



Florida Department of Transportation

RICK SCOTT
GOVERNOR

3400 West Commercial Blvd.
Fort Lauderdale, FL 33309

JIM BOXOLD
SECRETARY

March 17, 2016

THIS PRE-APPLICATION LETTER IS VALID UNTIL – MARCH 17, 2017
THIS LETTER IS NOT A PERMIT APPROVAL

*** Revised to update commercial use square footage.

Michael Carr
Langan Engineering & Environmental Services
15150 NW 79th Court, Suite 200
Miami Lakes, Florida 33016

Dear Mr. Carr:

RE: **March 17, 2016- Pre-application Meeting for Category D Driveway**
Broward County - City of Dania Beach, (Urban) SR A1A Sec. #86030; MP - 6.760
Access Class - 05 Posted Speed – 40 mph SIS – Y Ref project: 437847-1
Request: Driveway 1 and Driveway 2 on SR A1A/E Dania Beach Boulevard.
• **Driveway 1: Right-in only driveway located approximately 260 feet west of Gulfstream Road.**
• **Driveway 2: Right-out only driveway located approximately 110 feet west of Driveway 1.**

SITE SPECIFIC INFORMATION

Project Name & Address: **Dania Beach Residences – 601 East Dania Beach Blvd, Dania Beach, FL 33004**
Applicant: Michael Carr - Consultant Property Owner: CALM Properties LLC
Parcel Size: **3.67 Acres** Max. Sq.ft: 352 D.U. & 8,200 S.F. Proposed LU: High Rise Residential & Commercial

WE APPROVE YOUR REQUEST

This decision is based on your presentation of the facts, site plan and survey - please see the **conditions** and **comments** below. You may choose to review this concept further with the District Access Management Review Committee (AMRC).

Conditions:

- A minimum driveway length of 30 feet, as measured from the ultimate right-of-way line to the first conflict point shall be provided. If a guard gate is installed a minimum driveway length of 100 feet is required.
- A right turn lane is required and must meet FDOT design standards and include space for bicycle lane.
- Driveway 1 and Driveway 2 shall have a maximum width of 16 feet and be radial return.
- All other existing driveways along the frontage of the property shall be closed.

Comments:

- Drainage mitigation is required for any impacts within FDOT right-of-way (i.e. increased runoff or reduction of existing storage). A Storm Water Pollution Prevention Plan must be submitted with the application for more than one acre of "disturbed area" as defined by the Florida Department of Environmental Protection (FDEP).
- The applicant shall donate the right-of-way to the Department if right-of-way dedication is required to implement the improvements.
- All driveways not approved in this letter must be fully removed and the area restored.
- Dimensions between driveways are measured from the near edge of pavement to near edge of pavement and for median openings are measured from centerline to centerline unless otherwise indicated.

The purpose of this Pre-Application letter is to document the conceptual review of the approximate location of driveway(s) to the State Highway system and to note required improvements, if any. This letter shall be submitted with any further reviews and for permitting. The Department's personnel shall review permit plans for compliance with this letter as well as current Department standards and/or specifications. Final design must consider the existing roadway profile and any impacts to the existing drainage system. **Note, this letter does not guarantee permit approval.** The permit may be denied based on the review of the submitted engineering plans. Be aware that any approved median openings may be modified (or closed) in the future, at the sole discretion of the Department. For right-of-way dedication requirements go to: <https://gis.dot.state.fl.us/OneStopPermitting>; click on Statewide Permit News; Scroll down to District 4; Scroll down to Additional Information and Examples and choose Right-of-way Donations/Dedications.

Please contact Geysa Sosa, P.E. at the District Permits Office with any questions regarding permits – Tel. # 954-777-4377, Fax # 954-677-7893 or e-mail: geysa.sosa@dot.state.fl.us.

Sincerely,

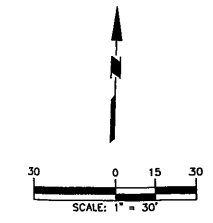
Dalila Fernandez, P.E.
District Traffic Access Manager

GS/nyh

cc: Roger Lemieux

File: S:\Transportation Operations\Traffic Operations\Access Management\1. Pre-Apps and Variance\2016-03-17\3. 86030 MP 6.760 SR A1A_Dania Beach Residences\86030 MP 6.760 SR A1A_Dania Beach Residences.doc www.dot.state.fl.us

EXHIBIT "D"



A PORTION NOT SUBDIVIDED
OF THE SW 1/4 OF
SECTION 35-50-42

PARCEL "A"
"DANIA BEACH"
P.B. 174, PAGE 174, B.C.R.

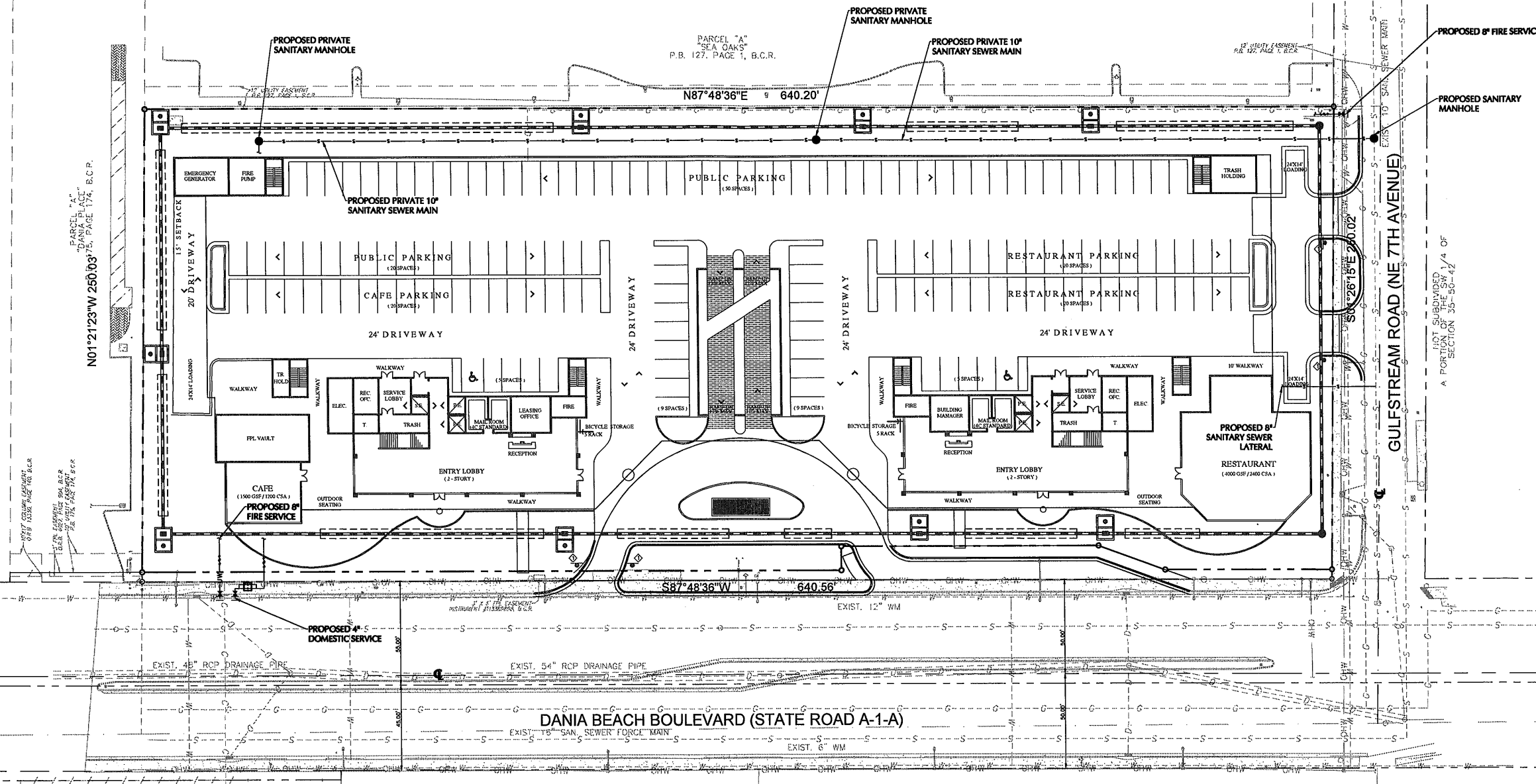
PARCEL "A"
"SEA OAKS"
P.B. 127, PAGE 1, B.C.R.

PARCEL "A"
"HOBAL PLACE"
P.B. 175, PAGE 98, B.C.R.

PORTION OF TRACT "A"
"DANIA BEACHWAY PARK"
P.B. 26, PAGE 22, B.C.R.

NOT SUBDIVIDED
PORTION OF SW 1/4 OF SECTION 35-50-42

A PORTION OF BLOCK 14
"HOLLYWOOD CENTRAL"



NOT SUBDIVIDED
PORTION OF THE SW 1/4
SECTION 35-50-42

Date	Description	No.
REVISIONS		

SIGNATURE _____ DATE SIGNED _____
LEONARDO RODRIGUEZ
PROFESSIONAL ENGINEER FL Lic. No. 54858

LANGAN
110 East Broward Boulevard, Suite 1500, Fort Lauderdale, FL 33301
T: 854.300.2100 F: 854.300.2101 www.langan.com
NEW JERSEY NEW YORK CONNECTICUT PENNSYLVANIA
OHIO WASHINGTON, DC FLORIDA TEXAS CALIFORNIA
ALABAMA ARIZONA IOWA MISSOURI ILLINOIS INDIANA MISSISSIPPI
Louisiana Arkansas Oklahoma Kansas Nebraska Minnesota North Carolina
Oregon South Carolina Virginia West Virginia Maryland Delaware District of Columbia
Langan Engineers, Environmental, Surveying and Landscape Architecture, P.C. S.A.
Langan Engineering and Construction Services, Inc.
Langan Inc.
Langan International LLC
Langan (Canada) Inc.
FL CERTIFICATE OF AUTHORIZATION No. 00006601

Project
DANIA BEACH RESIDENCES
601 DANIA BEACH BOULEVARD
DANIA BEACH
FLORIDA

Drawing Title
UTILITY PLAN

Project No. 330016001	Drawing No. C-5.0
Date 04/07/2016	
Scale 1"=30'	
Drawn By ATS	Checked By MPC/R
Submission Date 04/07/2016	Sheet of

SUBMISSION DATE: 04/07/2016 PROJECT NO.: 330016001 LANGAN

The School Board of Broward County, Florida
PRELIMINARY SCHOOL CAPACITY AVAILABILITY DETERMINATION

PLAT

SBBC-2021-2016

County Number: 017-MP-16 Municipality Number: PL-39-16
Calm Plat

April 28, 2016



Growth Management
Facility Planning and Real Estate Department
600 SE 3rd Avenue, 8th Floor
Fort Lauderdale, Florida 33301
Tel: (754) 321-2177 Fax: (754) 321-2179
www.browardschools.com

CHARTER SCHOOL INFORMATION

Charter Schools within 2-mile radius	2015-16 Contract Permanent Capacity	2015-16 Benchmark Enrollment	Projected Enrollment			
			Over/(Under)	16/17	17/18	18/19
Avant Garde K-6 Broward	1,374	912	-462	912	912	912
New Life Charter Academy	550	97	-453	97	97	97

PLANNED AND FUNDED CAPACITY ADDITIONS IN THE ADOPTED DISTRICT EDUCATIONAL FACILITIES PLAN

School(s)	Description of Improvements
Collins	There are no capacity additions scheduled in the ADEFP that would impact the FISH capacity of the school.
Olsen	There are no capacity additions scheduled in the ADEFP that would impact the FISH capacity of the school.
South Broward	There are no capacity additions scheduled in the ADEFP that would impact the FISH capacity of the school.

Students generated are based on the student generation rates contained in the currently adopted Broward County Land Development Code. Information contained herein is current as of the date of review. A traditional cohort survival methodology is used to project school-by-school District traditional school enrollment out over the next five years, and a proportional share of charter school enrollment is used to project future charter school enrollment by school level Districtwide. For more information: <http://www.broward.k12.fl.us/dsa/EnrollmentProj.shtml>. The benchmark enrollment count taken on the first Monday following Labor Day is used to apply individual charter school enrollment impacts against school facility review processes.

SBBC-2021-2016 Meets Public School Concurrency Requirements

Yes No

Reviewed By:

4-28-16

Date



Signature

Lisa Wight

Name

Planner

Title

PAYMENT DATE
04/08/2016

COLLECTION STATION
City Hall Window 2

RECEIVED FROM
CALM PROPERTIES

DESCRIPTION
601-605 E DANIA BEACH BLVD DB, FL 33004

City of Dania Beach
100 W. Dania Beach Blvd.
Dania Beach, FL 33004

BATCH NO.
2016-07000601
RECEIPT NO.
2016-00028057
CASHIER
fincashier2

PAYMENT CODE	RECEIPT DESCRIPTION	TRANSACTION AMOUNT						
PSP	Appl Review - Standard PSP - STANDARD DEVELOP/VARIANCE ETC APPLICATION FEE LOCATION: 601 E DANIA BEACH BLVD APPLICANT: PULICE LAND SURVEYORS	\$2,750.00						
	<table border="1"><thead><tr><th data-bbox="430 646 511 678">Type</th><th data-bbox="511 646 1031 678">Detail</th><th data-bbox="1031 646 1144 678">Amount</th></tr></thead><tbody><tr><td data-bbox="430 678 511 709">Check</td><td data-bbox="511 678 1031 709">2000</td><td data-bbox="1031 678 1144 709">\$2,750.00</td></tr></tbody></table>	Type	Detail	Amount	Check	2000	\$2,750.00	
Type	Detail	Amount						
Check	2000	\$2,750.00						
	Total Amount:	\$2,750.00						

Customer Copy



CITY OF DANIA BEACH
COMMUNITY DEVELOPMENT
Payment Receipt

No: 000730

Date: 4/7/16

RECEIVED FROM:

Name: Calm Properties

Address: 601-605 E Dania Beach Blvd

Address 2: _____

City/St/ZIP: Dania Beach, FL 33004

Service or Item	Amount
<u>PSP - Standard Develop/Variance etc Application Fee</u>	<u>\$2750.00</u>
_____	_____
_____	_____
_____	_____

P/Z ITEM # PL-39-16


LOCATION: 601 East Dania Beach Blvd

APPLICANT: Pulice Land Surveyors

PREPARED BY: Macee Wray


TOTAL DUE: \$2750.00

FILE COPY



City of Dania Beach, Florida
 Department of Community Development
 Planning and Zoning Division
 (954) 924-6805 X3643
 (954) 922-2687 Fax

Standard Development Application



- Administrative Variance
- Land Use Amendment
- Plat
- Rezoning
- Site Plan
- Special Exception
- Variance
- Other: _____

Date Rec'd: _____
 BY: _____
 Petition No.: PL-39-16

(SEE APPLICATION TYPE SCHEDULE ON PAGES 3 & 4)

THIS APPLICATION WILL NOT BE ACCEPTED UNTIL IT IS COMPLETE AND SUBMITTED WITH ALL NECESSARY DOCUMENTS. Refer to the application type at the top of this form and "Required Documentation" checklist to determine the supplemental documents required with each application. For after the fact applications, the responsible contractor of record shall be present at the board hearing. Their failure to attend may impact upon the disposition of your application. As always, the applicant or their authorized legal agent must be present at all meetings. All projects must also obtain a building permit from the City Building Division. For more information please reference the **Dania Beach Land Development Code Part 6, Development Review Procedures and Requirements.**

Location Address: 601 East Dania Beach Boulevard

Lot(s): _____ Block: _____ Subdivision: _____

Recorded Plat Name: _____

Folio Number(s): 5042 3500 0252 Legal Description: SEE ATTACHED

Applicant (Consultant) / Legal Representative (circle one) Police Land Surveyors, Inc.

Address of Applicant: 5381 Nob Hill Road, Sunrise, FL 33351

Business Telephone: (954) 572-1777 Home: _____ Fax: (954) 572-1778

E-mail address: elizabeth@policeandsurveyors.com

Name of Property Owner: Calm Properties, LLC

Address of Property Owner: 300 South Pointe Drive, # 2103, Miami Beach, FL 33139

Business Telephone: (786) 631-1973 Home: _____ Fax: _____

Explanation of Request: _____
 For **Plats** please provide proposed **Plat Name** for **Variations** please attach **Criteria Statement** as per **Section 625.40 of the Land Development Code.**

Prop. Net Acreage: 3.59 Gross Acreage: 4.13 Prop. Square Footage: _____

Existing Use: Commercial Proposed Use: 352 high-rise units + 4,000 sq. ft. commercial

Is property owned individually, by a corporation, association, or a joint venture? The property is owned by CALM PROPERTIES, LLC.

AUTHORIZED REPRESENTATIVE

I/we are fully aware of the request being made to the City of Dania Beach. If I/We are unable to be present, I/we hereby authorize PULICE LAND SURVEYORS, INC (individual/firm) to represent me/us in all matters related to this application. I/we hereby acknowledge that the applicable fee was established to offset administrative costs and is not refundable.

I/we are fully aware that all approvals automatically expire within 12 months of City of Dania Beach Planning and Zoning Board or City Commission approval, or pursuant to the expiration timeframe listed in Part 6 of the Dania Beach Land Development Code.

STATE OF FLORIDA
COUNTY OF BROWARD
The foregoing instrument
was acknowledged

By: [Signature]
(Owner / Agent signature*)


BEFORE ME THIS 9th DAY OF March, 2016

By:

CARLOS HORCASITAS
(Print name of person acknowledging)

—
(Joint owner signature if applicable)

Notary [Signature]
(Signature of Notary Public – State of Florida)



Personally known — or Produced Identification FL DL H622-100-59-215-0

Type of identification produced: — or Drivers License —

***If joint ownership, both parties must sign. If partnership, corporation or association, an authorized officer must sign on behalf of the group. A notarized letter of authorization from the owner of record must accompany the application if an authorized agent signs for the owner(s).**

NO APPLICATION WILL BE AUTOMATICALLY SCHEDULED FOR A MEETING.

ALL APPLICATIONS MUST BE DETERMINED COMPLETE BY STAFF BEFORE PROCESSING OCCURS.

LEGAL DESCRIPTION:

THAT PORTION OF THE SE 1/4 OF THE NW 1/4 OF THE SW 1/4 OF SECTION 35, TOWNSHIP 50 SOUTH, RANGE 42 EAST, BROWARD COUNTY, FLORIDA, MORE PARTICULARLY DESCRIBED AS FOLLOWS:

BEGINNING AT THE SOUTHEAST CORNER OF "DANIA PLACE", ACCORDING TO THE PLAT THEREOF, AS RECORDED IN PLAT BOOK 175, PAGE 174, OF THE PUBLIC RECORDS OF BROWARD COUNTY, FLORIDA; THENCE NORTH 01°21'23" WEST ON THE EAST LINE OF SAID PLAT FOR 250.03 FEET TO THE SOUTHWEST CORNER OF PARCEL "A", "SEA OAKS", ACCORDING TO THE PLAT THEREOF, AS RECORDED IN PLAT BOOK 127, PAGE 1, OF SAID PUBLIC RECORDS OF BROWARD COUNTY, FLORIDA; THENCE NORTH 87°48'36" EAST ON THE SOUTH LINE OF SAID PARCEL "A", "SEA OAKS" FOR 640.20 FEET TO THE SOUTHEAST CORNER OF SAID PARCEL "A", "SEA OAKS", SAID POINT BEING ON THE WEST RIGHT-OF-WAY LINE OF GULFSTREAM ROAD (NE 7TH AVENUE) AS RECORDED IN DEED BOOK 790, PAGE 502, OF SAID PUBLIC RECORDS OF BROWARD COUNTY, FLORIDA; THENCE SOUTH 01°26'15" EAST ON SAID WEST RIGHT-OF-WAY LINE FOR 250.02 FEET TO THE INTERSECTION WITH THE NORTH RIGHT-OF-WAY LINE OF DANIA BEACH BOULEVARD (STATE ROAD NO. A-1-A) AS RECORDED IN DEED BOOK 350, PAGE 461, OFFICIAL RECORDS BOOK 790, PAGE 502, OFFICIAL RECORDS BOOK 2051, PAGE 217 AND OFFICIAL RECORDS BOOK 2054, PAGE 837, ALL OF THE PUBLIC RECORDS OF BROWARD COUNTY, FLORIDA, SAID LINE LYING 50.00 FEET NORTH OF AND PARALLEL WITH THE CENTERLINE OF SAID DANIA BEACH BOULEVARD (STATE ROAD NO. A-1-A) AS SHOWN ON STATE OF FLORIDA STATE ROAD DEPARTMENT RIGHT OF WAY MAP, SECTION 86030-2101, SHEETS 2 AND 3 OF 4, LAST REVISED 2-17-36 AND SECTION 86030-2506, SHEETS 3 AND 4, LAST REVISED 6-26-68; THENCE SOUTH 87°48'36" WEST ON SAID NORTH RIGHT-OF-WAY LINE FOR 640.56 FEET TO THE POINT OF BEGINNING.

SAID LANDS SITUATE, LYING AND BEING IN THE CITY OF DANIA BEACH, BROWARD COUNTY, FLORIDA AND CONTAINING 180081 SQUARE FEET (4.1341 ACRES).

LETTER OF AUTHORIZATION

THIS IS TO CERTIFY that I am an authorized representative of the lands described in the petition for plat approval named "**CALM**" within the city of Dania Beach, and that as such, have authorized **Pulice Land Surveyors, Inc.** to act as our agent in all matters concerning the platting of the subject property.



Signature:

CARLOS HORCASITAS

Printed name, on behalf of **CALM PROPERTIES, LLC**, owner of parcel Folio # 5042-35-00-0252

300 South Pointe Drive, APT 2103, Miami Beach
Street Address, City, State, Zip

33139

(786) 631-1973


Telephone

State of: Florida

County of: Broward

Sworn to and subscribed before me CARLOS HORCASITAS

this 9th day of March, 2016



Notary Public:

Elizabeth Tsouroukdissian

Print name

My Commission expires: 8-25-2018

SEAL:



Elizabeth Beatriz Tsouroukdissian
NOTARY PUBLIC
STATE OF FLORIDA
Comm# FF154432
Expires 8/25/2018